







Regulert area = 162 776.1m²

EIERFORM

01.06.2023 CDY

PLANID 3803 20200188

Tegnforklaring

-  Formålgrense N2
-  Planens avgrensning N2
-  Grense for midl. bygge- anleggsområde
-  offentlig
-  felles
-  annen eierform

